



GEOTRACES Indian Ocean Planning Workshop

Wednesday, 29 June 2016 (18-20h), Yokohama, Japan

*Training Center, Nippon Maru Memorial Park
(2-1-1 Minato Mirai, Nishi-Ku, Yokohama, Japan)*

Room No. 3

How to arrive to the venue “Nippon Maru Memorial Park (Room No. 3, Training Center)”

The Nippon Maru Memorial Park is about 15 minutes walk from the Goldschmidt 2016 venue (Pacifiko Yokohama). The figure 1 below shows the possible routes from the Pacifiko Yokohama to the Nippon Maru Memorial Park.



Figure 1. Access from Pacifiko Yokohama to the Training Center

The **meeting room (Room No. 3)** is inside the *Training Center* located in the Nippon Maru Memorial Park (figure 2).

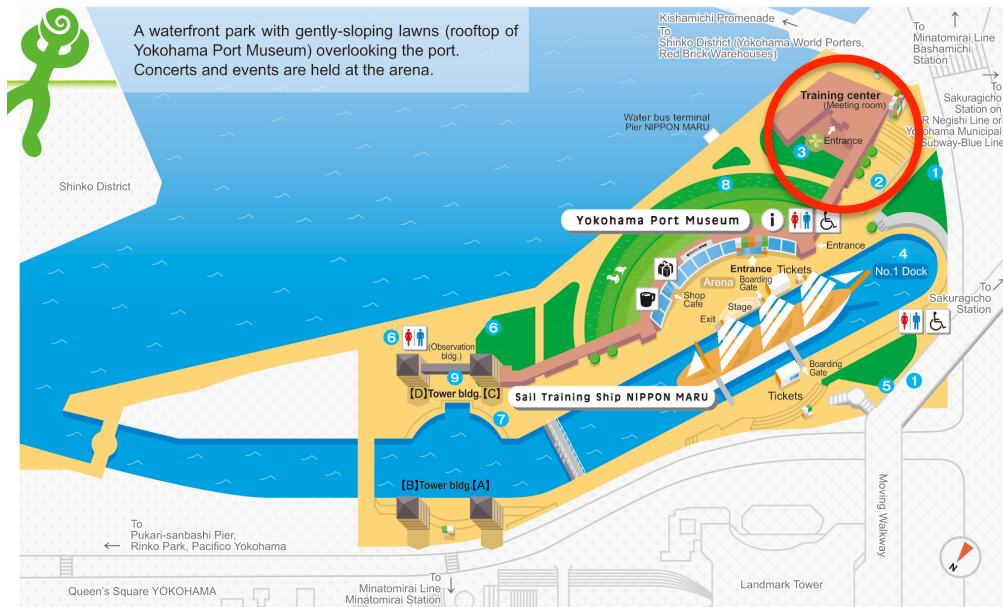


Figure 2. Nippon Maru Memorial Park



Figure 3. Entrance of the Training Center

Access from nearest stations:

If you are coming to the venue from other locations, here it is the information to access the venue from the nearest stations:

- 4 minutes walk from Sakuragicho Station on JR Negishi Line or Yokohama Municipal Subway-Blue Line (see figure 4).
- 5 minutes walk from Minatomirai Station or Bashamichi Station on Minatomirai Line. (see figure 4).

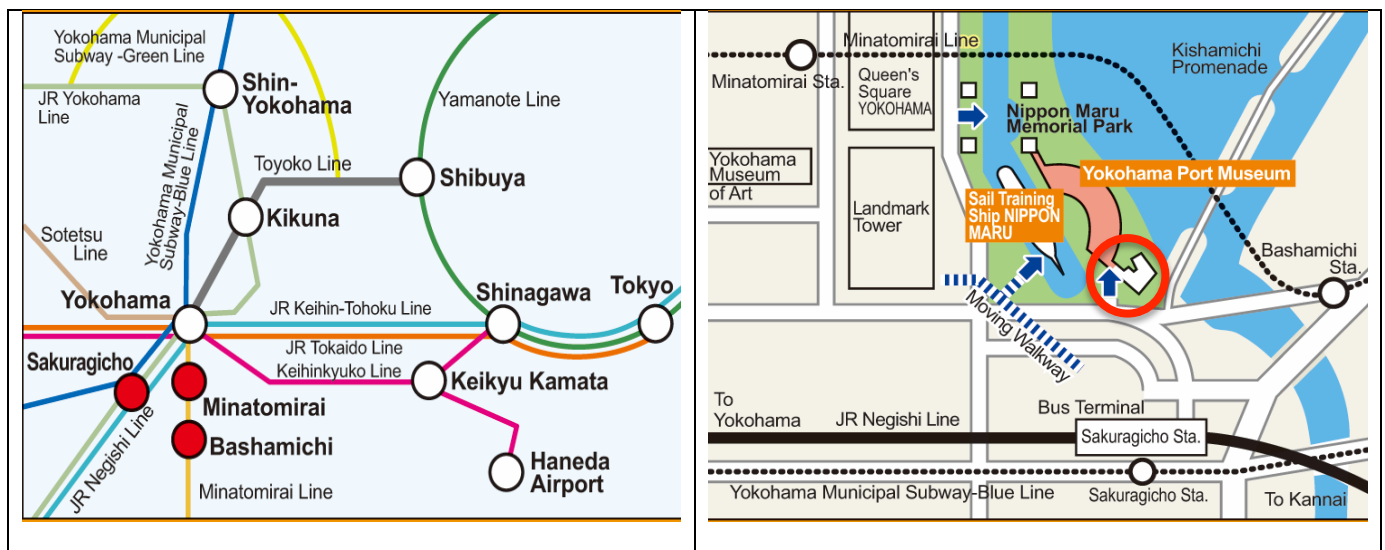


Figure 4. Main access to the venue

Ex) Figure 5 shows the route from Sakuragicho station (eastern-south exit) to the Training Center, about 350m, 4 minutes by walk.

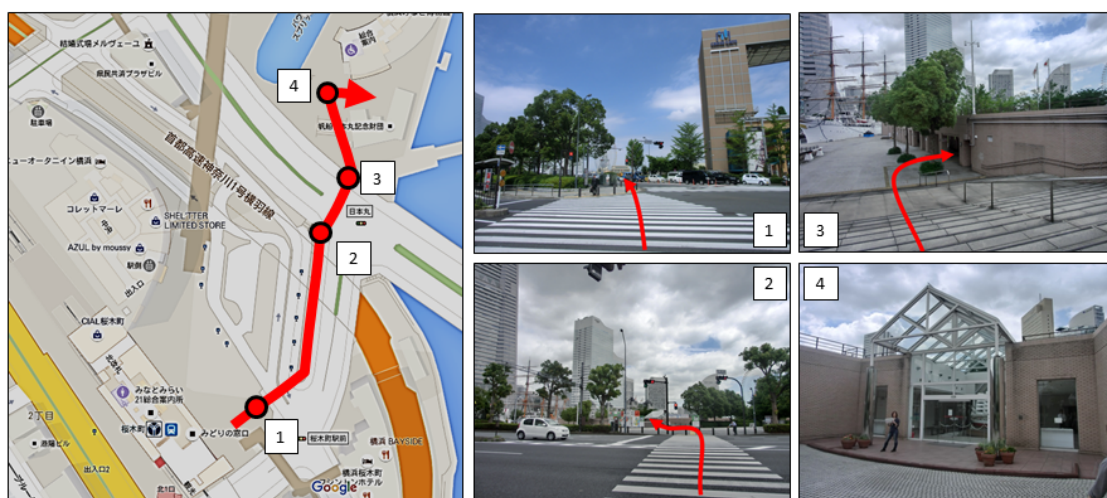


Figure 5. Access from Sakuragicho station (eastern-south exit) to the Training Center